







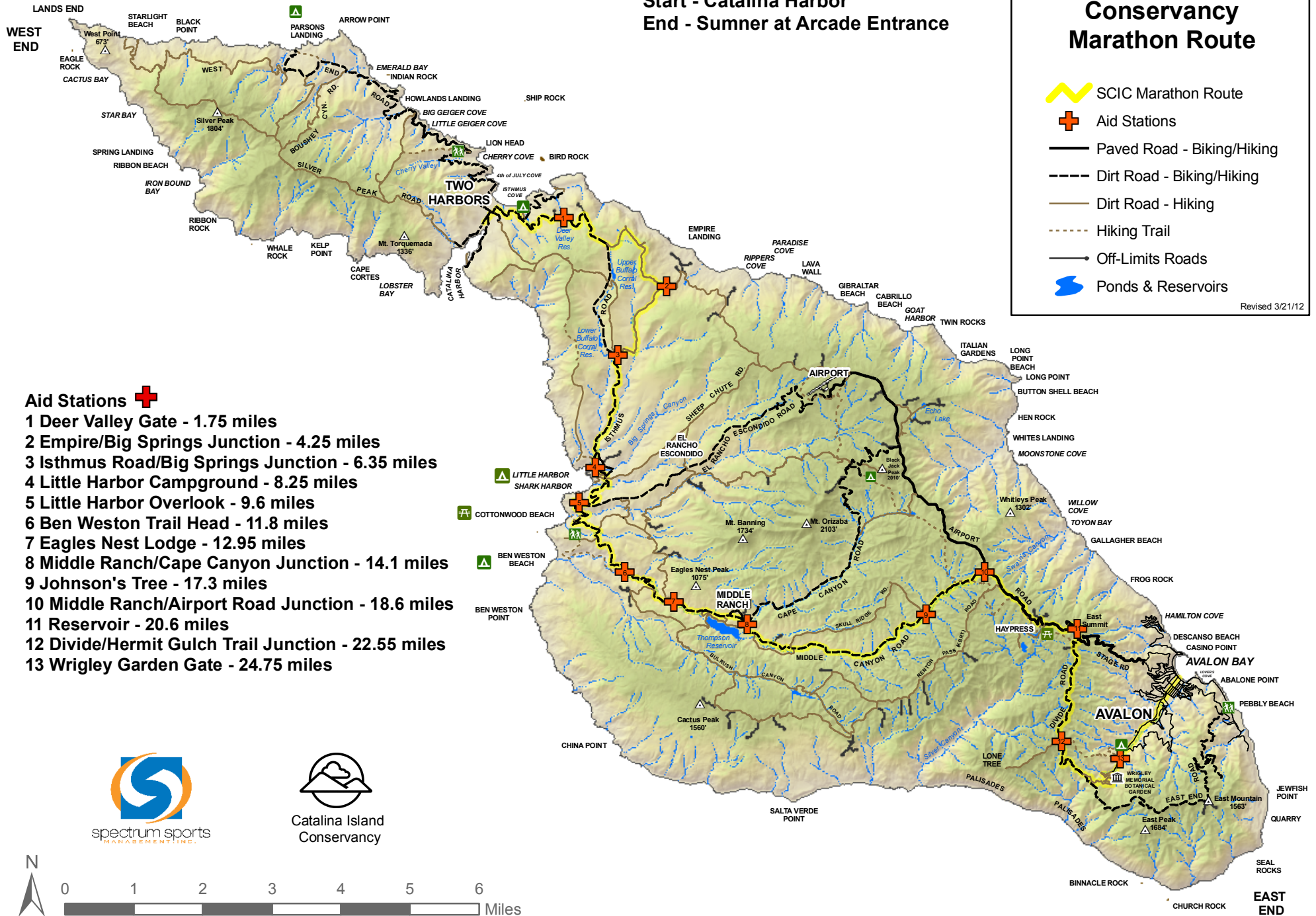


Catalina Island Conservancy Marathon Route

-  SCIC Marathon Route
-  Aid Stations
-  Paved Road - Biking/Hiking
-  Dirt Road - Biking/Hiking
-  Dirt Road - Hiking
-  Hiking Trail
-  Off-Limits Roads
-  Ponds & Reservoirs

Revised 3/21/12

Start - Catalina Harbor
End - Sumner at Arcade Entrance



Aid Stations

- 1 Deer Valley Gate - 1.75 miles
- 2 Empire/Big Springs Junction - 4.25 miles
- 3 Isthmus Road/Big Springs Junction - 6.35 miles
- 4 Little Harbor Campground - 8.25 miles
- 5 Little Harbor Overlook - 9.6 miles
- 6 Ben Weston Trail Head - 11.8 miles
- 7 Eagles Nest Lodge - 12.95 miles
- 8 Middle Ranch/Cape Canyon Junction - 14.1 miles
- 9 Johnson's Tree - 17.3 miles
- 10 Middle Ranch/Airport Road Junction - 18.6 miles
- 11 Reservoir - 20.6 miles
- 12 Divide/Hermit Gulch Trail Junction - 22.55 miles
- 13 Wrigley Garden Gate - 24.75 miles

